CITY OF SPRINGFIELD

Nixle Update No. 15

2021-2022 T.H. 14 and Central Street Improvements

Springfield, Minnesota

July 23rd, 2021

General Updates:

- **Water will be shut off in the northeast portion of the city on Wednesday, July 28th, approximately 8:30am to Noon for water main replacement.**
  - This will impact several businesses and residential blocks
  - Sanborn Mfg. & The Medical Center will not be affected.
- The majority of the utility work is completed up to Bagen Ave., the project is continuing to progress along nicely & we appreciated all of your patience & understanding as we continue construction efforts.
- Residents between Bagen Ave. & Hoyt Ave. should begin placing their garbage & recycling receptacles in the alley for collection beginning on Tues., July 27th.
- As more portions of Central St. begin to open to local traffic, please be mindful that construction traffic will also be using these areas. Central St. is the primary access route for the crews performing work.
- Traffic Control:
  - Please continue to use Range Rd. or Industrial Rd. to access the Frontage Rd if you are needing to get to one of the businesses on the west end of town. **(See Map A)**
  - The intersections of Park Ave., Burns Ave. (south of Central St.), & Bagen Ave. (north of Central St.) remain closed. Please use alternate routes for accessing the school lunch program pick up. **(See Map B)**
  - **Beginning Monday, July 26th,** Jackson Ave. & Jefferson Ave. will be closed north of Rock St./TH 14, please use alternate routes for residential & local business access, work is anticipated to be completed by the end of the week. **(See Map C)**
  - O'Connell Ave. and Spring Ave. intersections are open to local traffic, construction related activities occurring in the area continue, so please use caution while traveling in the work area.
  - The intersections of Ray Ave., Mary Ave. & Hoyt Ave. are scheduled to be closed beginning on Tuesday, July 27th, this is the next phase of utility work to be constructed.
  - Barricades for traffic calming will be on Wilson Ave. & Winona Ave.

Construction Schedule:

- Surface removals from Bagen Ave. to Hoyt Ave. are tentatively scheduled to begin on Tuesday, July 27th
- Sanitary Sewer is scheduled to be installed between Jackson Ave.& Jefferson Ave. along the north side of Rock St./TH 14 on Monday, July 26th, work is anticipated to be completed by the end of the week.
- Grading & Graveling between Park Ave. & Bagen Ave. planned for next week.
- Concrete Curb & Gutter is scheduled to begin from O'Connell Ave. to Spring Ave. beginning next week
- Electrical lighting work near the new intersection of Central St. & TH 14 on the west end of town is scheduled for next week
- Sanitary Sewer between Bagen Ave. & Hoyt Ave. may begin later next week.

For the most up-to-date information and construction notices. Text "CENTRAL2020" to 888777 to sign up for Nixle Alerts.

Contacts

M.R. Paving & Excavating, Inc.
Tony Berdan
Project Manager
Office: 507-354-4171
E-mail: tonyb@mrpaving.com

Bolton & Menk, Inc.
Phone: 507-794-5541

Bill Helget, P.E.
Springfield City Engineer
Office: 507-794-5541
E-mail:
Bill.Helget@bolton-menk.com

Greg Schmitz
On-Site Project Representative
Cell Phone: 507-766-5714
E-mail:
Gregory.Schmitz@bolton-menk.com

City of Springfield
Phone: 507-723-3500

Joe Stremcha
City Manager
E-mail:
joe.stremcha@springfieldmn.org

Scott Johnson
Public Works Superintendent

Dale Knudson
Street Superintendent

A

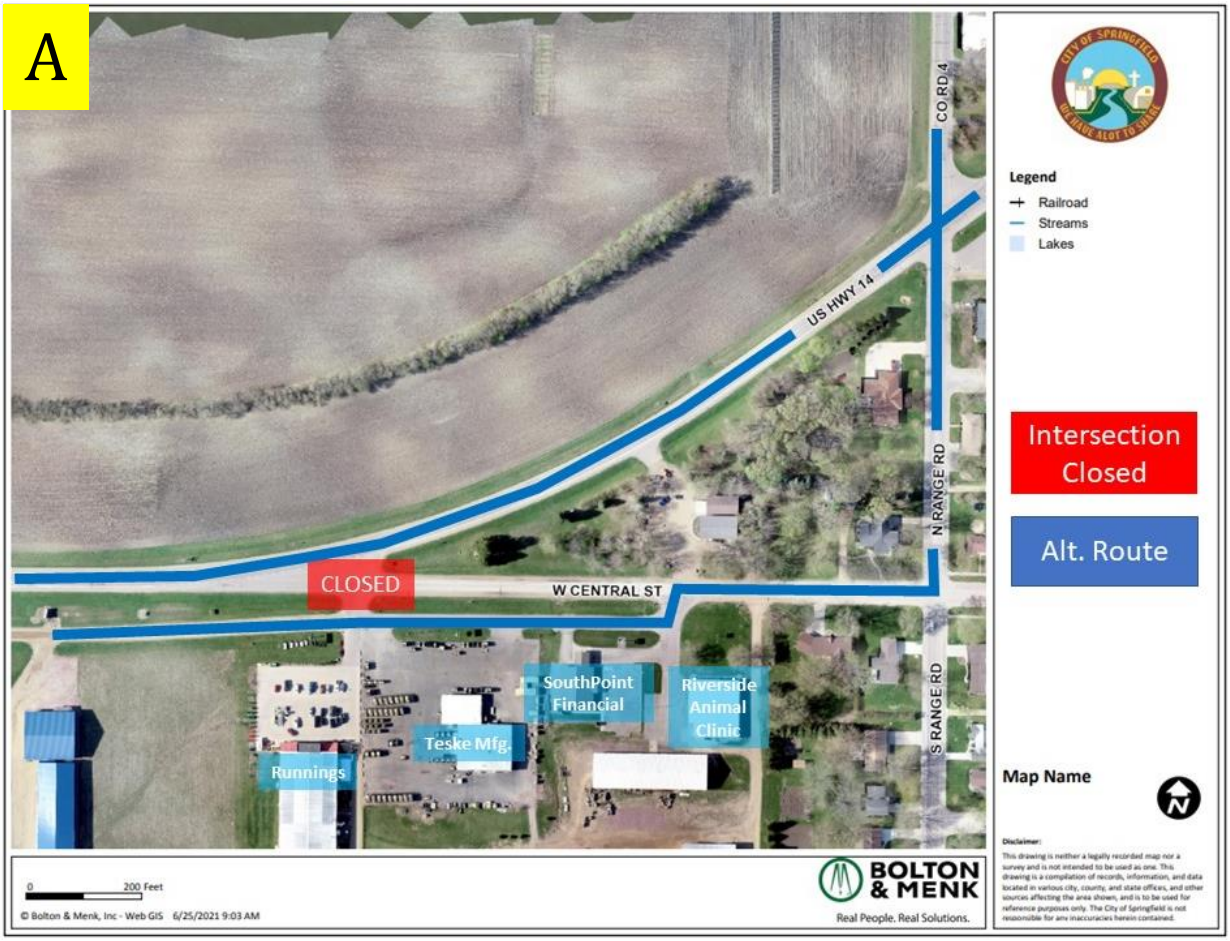
CO RD 4
US HWY 14
N RANGE RD
CLOSED
W CENTRAL ST
SouthPoint Financial
Riverside Animal Clinic
Teske Mfg.
Runnings
S RANGE RD
Legend
Railroad
Streams
Lakes
Intersection Closed
Alt. Route
Map Name
0
200 Feet
© Bolton & Menk, Inc - Web GIS 6/25/2021 9:03 AM
BOLTON & MENK
Real People. Real Solutions.
Disclaimer:
This drawing is neither a legally recorded map nor a survey and is not intended to be used as one. This drawing is a compilation of records, information, and data located in various city, county, and state offices, and other sources affecting the area shown, and is to be used for reference purposes only. The City of Springfield is not responsible for any inaccuracies herein contained.

B

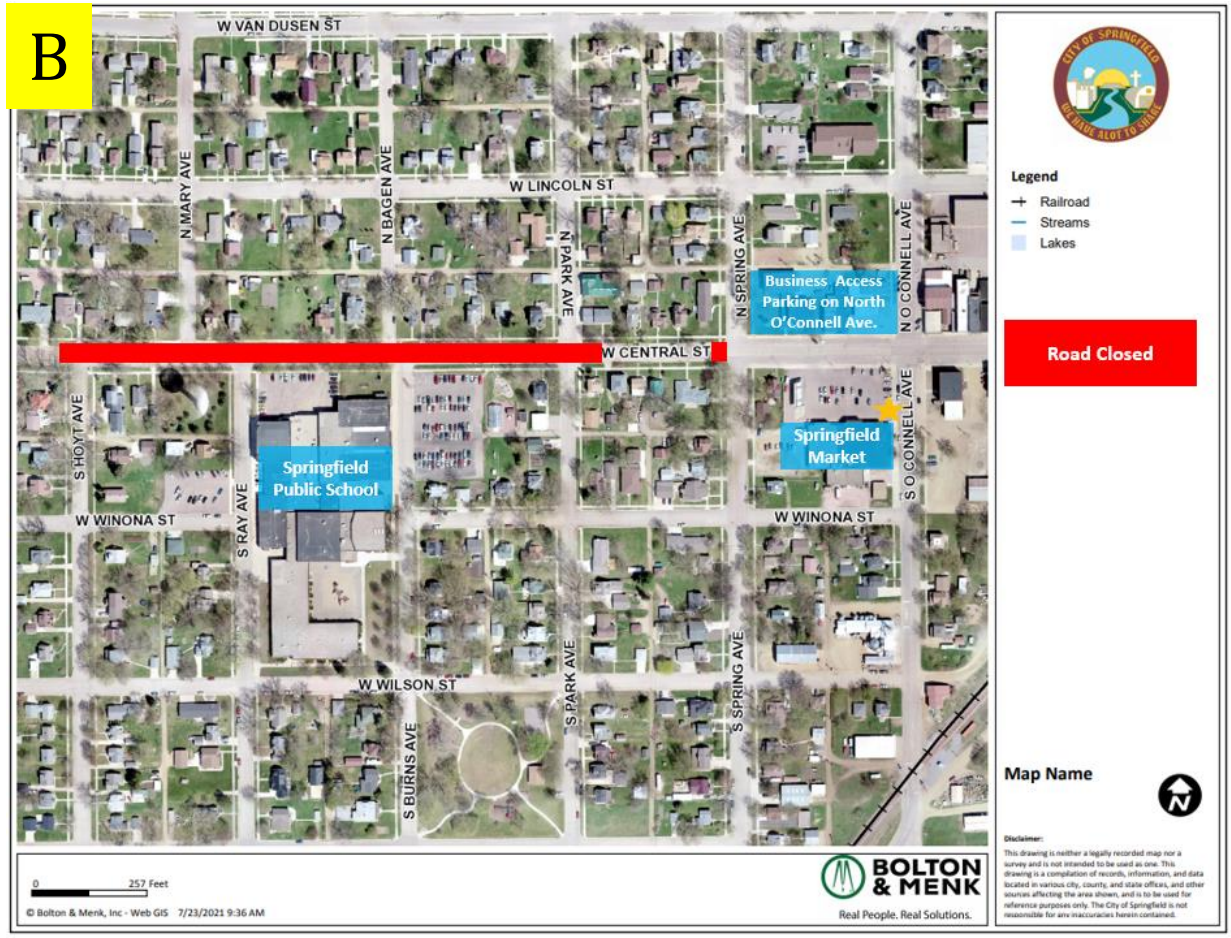
W VAN DUSEN ST
N MARY AVE
N BAGEN AVE
W LINCOLN ST
N PARK AVE
N SPRING AVE
N O CONNELL AVE
Business Access Parking on North O'Connell Ave.
W CENTRAL ST
S HOYT AVE
S RAY AVE
Springfield Public School
Springfield Market
S O CONNELL AVE
W WINONA ST
W WINONA ST
W WILSON ST
S PARK AVE
S SPRING AVE
S BURNS AVE
Legend
Railroad
Streams
Lakes
Road Closed
Map Name
0
257 Feet
© Bolton & Menk, Inc - Web GIS 7/23/2021 9:36 AM
BOLTON & MENK
Real People. Real Solutions.
Disclaimer:
This drawing is neither a legally recorded map nor a survey and is not intended to be used as one. This drawing is a compilation of records, information, and data located in various city, county, and state offices, and other sources affecting the area shown, and is to be used for reference purposes only. The City of Springfield is not responsible for any inaccuracies herein contained.

C

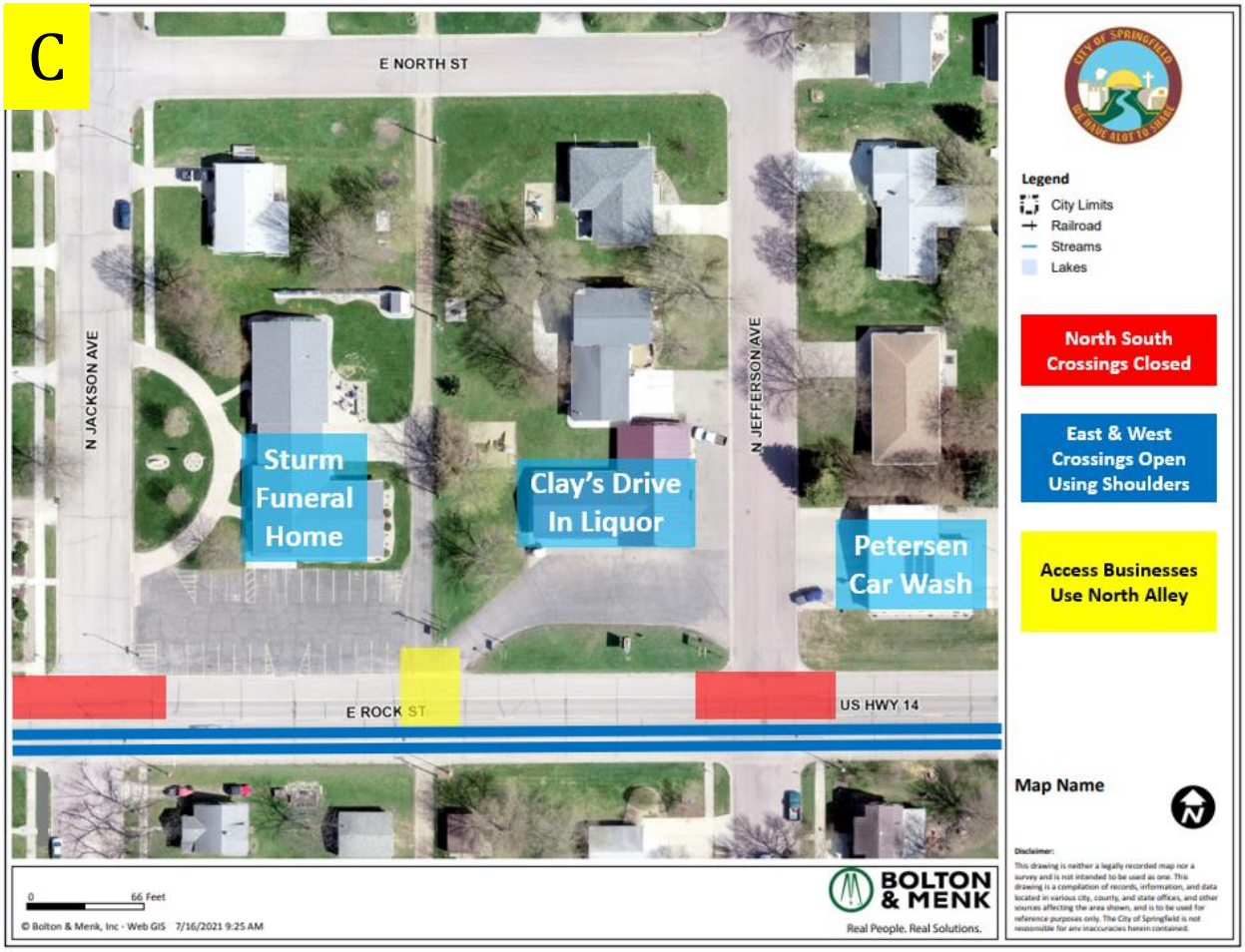
E NORTH ST
N JACKSON AVE
N JEFFERSON AVE
Sturm Funeral Home
Clay's Drive In Liquor
Petersen Car Wash
E ROCK ST
US HWY 14
0
66 Feet
© Bolton & Menk, Inc - Web GIS 7/16/2021 9:25 AM
BOLTON & MENK
Real People. Real Solutions.
Legend
City Limits
Railroad
Streams
Lakes
North South Crossings Closed
East & West Crossings Open Using Shoulders
Access Businesses Use North Alley
Map Name
Disclaimer:
This drawing is neither a legally recorded map nor a survey and is not intended to be used as one. This drawing is a compilation of records, information, and data located in various city, county, and state offices, and other sources affecting the area shown, and is to be used for reference purposes only. The City of Springfield is not responsible for any inaccuracies herein contained.