



Legend

- City Limits
- Railroad
- 2021 Pavement Rating - 21 to 30
- 2021 Pavement Rating - 31 to 40
- 2021 Pavement Rating - 41 to 50
- 2021 Pavement Rating - 51 to 60
- Streams
- Lakes



0 500 Feet




2021 Pavement Ratings 0-60

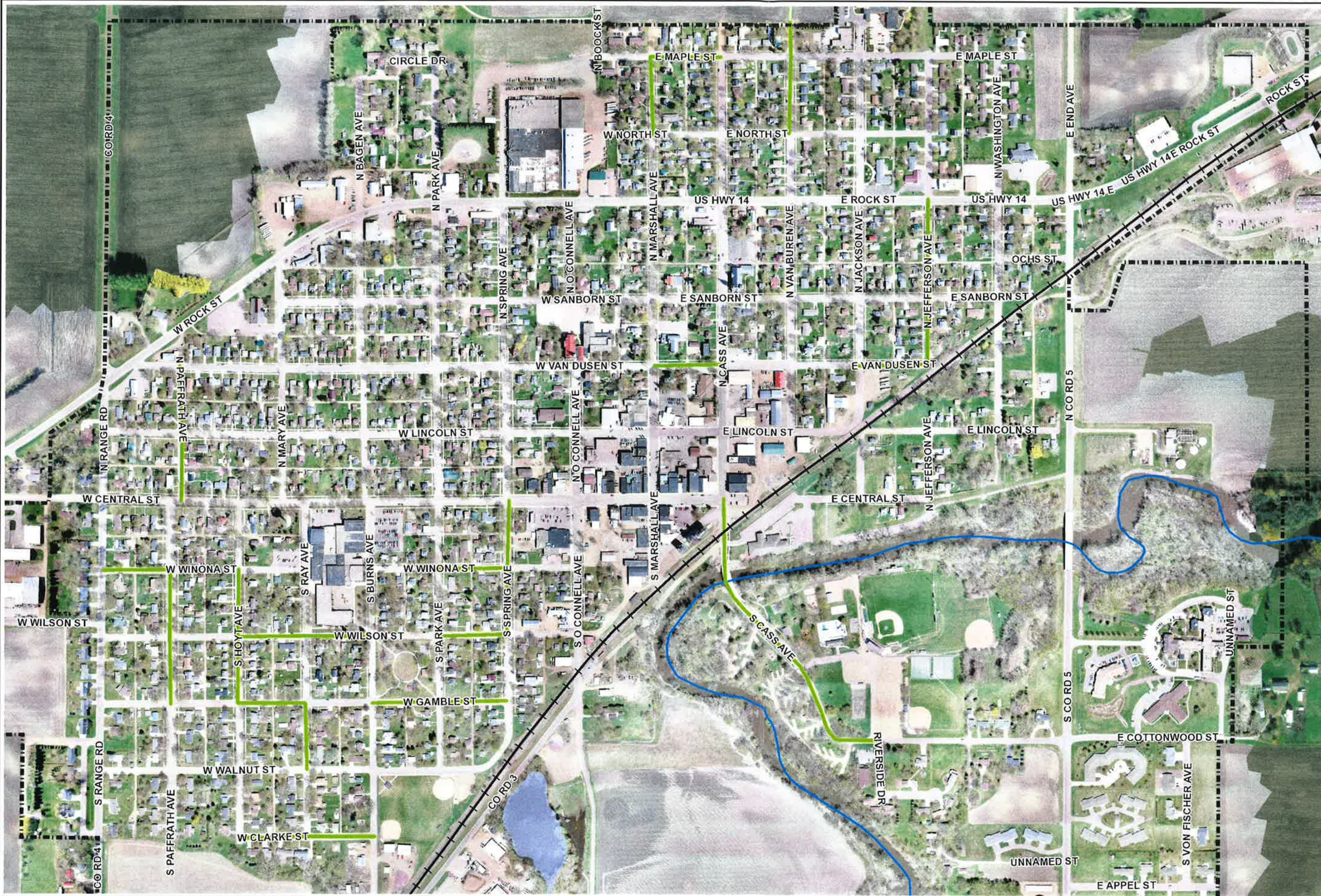


Disclaimer:
This drawing is neither a legally recorded map nor a survey and is not intended to be used as one. This drawing is a compilation of records, information, and data located in various city, county, and state offices, and other sources affecting the area shown, and is to be used for reference purposes only. The City of Springfield is not responsible for any inaccuracies herein contained.



Legend

-  City Limits
-  Railroad
-  2021 Pavement Rating - 61 to 70
-  Streams
-  Lakes



0 500 Feet

2021 Pavement Ratings 61-70



Disclaimer:
 This drawing is neither a legally recorded map nor a survey and is not intended to be used as one. This drawing is a compilation of records, information, and data located in various city, county, and state offices, and other sources affecting the area shown, and is to be used for reference purposes only. The City of Springfield is not responsible for any inaccuracies herein contained.

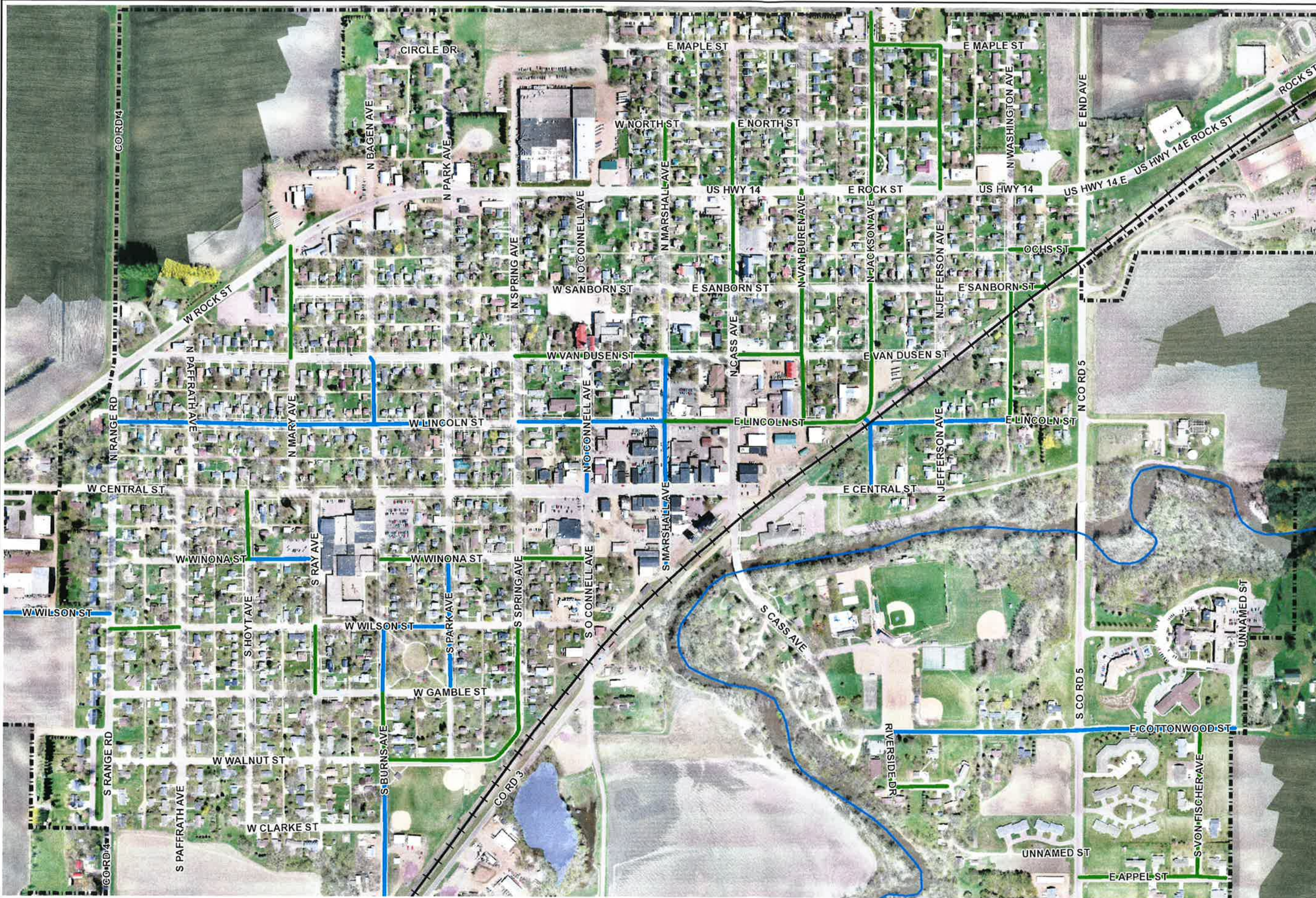


Real People. Real Solutions.



Legend

- City Limits
- Railroad
- 2021 Pavement Rating - 71 to 80
- 2021 Pavement Rating - 81 to 90
- Streams
- Lakes



2021 Pavement Ratings 71-90



Disclaimer:
 This drawing is neither a legally recorded map nor a survey and is not intended to be used as one. This drawing is a compilation of records, information, and data located in various city, county, and state offices, and other sources affecting the area shown, and is to be used for reference purposes only. The City of Springfield is not responsible for any inaccuracies herein contained.








Real People. Real Solutions.

0 500 Feet



Legend

-  City Limits
-  Railroad
-  2021 Pavement Rating - 91 to 100
-  Streams
-  Lakes



2021 Pavement Ratings 91-100



Disclaimer:
 This drawing is neither a legally recorded map nor a survey and is not intended to be used as one. This drawing is a compilation of records, information, and data located in various city, county, and state offices, and other sources affecting the area shown, and is to be used for reference purposes only. The City of Springfield is not responsible for any inaccuracies herein contained.

0 500 Feet